

dublin **arts** council

2023 RIVERBOXES™



FIELD BOOK ~ PASSPORT

TABLE OF CONTENTS

1	Table of Contents
2	Introduction and Etiquette
3	<i>Riverbox Collection Map</i>
4	RIVERSIDE CROSSING PARK: <i>Equal East (NEW)</i>
5	DUBLIN SPRING PARK: <i>Equal West (NEW)</i>
6	DUBLIN SPRING PARK: <i>Ghost Tree Sprout Riverbox</i>
7	DUBLIN SPRING PARK: <i>Fly Away Home Riverbox</i>
8	KIWANIS RIVERWAY PARK: <i>Vigilant Vegetation II Riverbox</i>
9	KIWANIS RIVERWAY PARK: <i>The Nest II Riverbox</i>
10	FERRIS-WRIGHT PARK: <i>Nero³ Riverbox</i>
11	DUBLIN ARTS COUNCIL: <i>D'Art's No-Litter Cat Box</i>
12	DUBLIN ARTS COUNCIL: <i>Riverbox of the Sun</i>
13	DUBLIN ARTS COUNCIL: <i>The Riparian Riverbox</i>
14	SCIOTO PARK: <i>Big Turtle Riverbox</i>
15	SCIOTO PARK: <i>House of Spirits</i>
16	DONEGAL CLIFFS: <i>Fissures and Fractures II Riverbox</i>
17	DONEGAL CLIFFS: <i>Caementum Charta (CeeCee) II Riverbox</i>
18	AMBERLEIGH PARK: <i>House of the Rising Water Riverbox</i>
19	AMBERLEIGH COMMUNITY PARK: <i>The Forest Witch and the Witless Fellow, Finnian Riverbox</i>
20	INDIAN RUN MEADOWS PARK: <i>Sentinel Riverbox</i>
21	TED KALTENBACH PARK: <i>Among the Wildflowers Riverbox</i>
22-31	Offers for cultural tourists
32	Passport redemption information
33	Equal East & Equal West Pathtag information
34	About the Dublin Limerick Adventure Lab Pathtag
35	About Dublin Arts Council and supporters

COLLECT THEM ALL!

LIMITED EDITION GEOCOIN

Visit all 16 original Riverboxes, collect ink stamps and redeem.

RIVERBOXES EQUAL PATHTAG

Find the two new Riverboxes, Equal East and Equal West. Collect their ink stamps and redeem for the exclusive “Equal” pathtag.

DUBLIN LIMERICK ADVENTURE

Download the Adventure Lab app or use the insert in pre-printed passports. Complete the five-stage Dublin Limerick Adventure Lab and earn a pathtag. More information on page 34.

Redemption information for all three can be found on page 32.

You may discover additional artworks sited near the Riverboxes! Learn more via the QR code, or <https://dublinarts.org/connect>



RIVERBOXES ETIQUETTE AND DISCLAIMER:

- *Riverboxes* are works of public art and are located in natural environments along the Scioto River and its tributaries. They are created for the enjoyment of all. Please respect the artworks, flora and fauna and leave them as you found them.
- If you go outside, be sure to practice the CDC’s recommended guidelines for disinfecting and social distancing.
- *Riverboxes* are found outdoors near water environments. As weather and terrain conditions may vary, it is the responsibility of *Riverbox* explorers to adequately prepare for the search and conduct themselves with respect to safety, personal abilities and limitations.
- Do not let children search for *Riverboxes* unsupervised.
- By utilizing *Riverbox* clues, the searcher acknowledges the potential risk of the search and accepts responsibility for their own actions, holding harmless Dublin Arts Council and *Riverbox* supporters.

RIVERBOXES™ MAP

Dublin Arts Council has commissioned the creation of *Riverboxes*™, artist-created vessels inspired by public art, geocaching and the artistic pursuit of ‘treasure hunts’ in beautiful, scenic places.



All parks located in Dublin, Ohio

RIVERSIDE CROSSING PARK:

6635 Riverside Dr.

Equal East

AMBERLEIGH PARK:

4715 Vista Ridge Dr.

*The Forest Witch and the Witless Fellow,
Finnian Riverbox*

AMBERLEIGH NEIGHBORHOOD PARK:

8100 Carrigan Ridge Ct.

House of the Rising Water Riverbox

DONEGAL CLIFFS PARK:

4460 Donegal Cliffs Dr.

*Fissures and Fractures II Riverbox
Caementum Charta (CeeCee) II Riverbox*

SCIOTO PARK: **7377 Riverside Dr.**

*Big Turtle Riverbox
House of Spirits Riverbox*

DUBLIN ARTS CENTER: **7125 Riverside Dr.**

*D'Art's No-Litter Cat Box
Riverbox of the Sun
The Riparian Riverbox*

FERRIS-WRIGHT PARK:

4400 Emerald Pkwy.

Nero³ Riverbox

INDIAN RUN MEADOWS PARK:

6675 Fallen Timbers Dr.

Sentinel Riverbox

DUBLIN SPRINGS PARK: **Historic Dublin, South Riverview at Spring Hill**

*Ghost Tree Sprout Riverbox
Fly Away Home Riverbox
Equal West*

DUBLIN KIWANIS RIVERWAY PARK:

6245 Riverside Dr.

*Vigilant Vegetation II Riverbox
The Nest II Riverbox*

TED KALTENBACH PARK: **5985 Cara Rd.**

Among the Wildflowers Riverbox

Equal East

by artist Don Staufenberg



**RIVERSIDE CROSSING PARK,
6635 RIVERSIDE DR.**

Park in a public spot in the new Bridge Park Development. There are three parking garages along Longshore Street.

**PARKING
COORDINATES:**

**N 40° 06.105'
W 083° 06.557'**

**GPS
COORDINATES:**

**N 40° 06.224'
W 083° 06.686'**

**GC CODE:
GC9RFVN**



PATHTAG!

Find *Equal East* and *Equal West Riverboxes* and earn a collectible pathtag. Bring your passport ink stamps to Dublin Arts Council during business hours or email a photo of your stamps/geocache log (with name and mailing address) to morgan@dublinarts.org to receive your Pathtag.

Equal East
~STAMP~



CLUES

Approach the pedestrian bridge but rather than walking across, follow the stairwell down to the paved path below.

Walk north toward the site where bicycles, joggers, and strollers fork in different directions.

Look for a brilliant white form nestled along the tree line and the river's edge.

Equal West

by artist Don Staufenberg

**DUBLIN SPRINGS PARK, HISTORIC
DUBLIN, 20 S. RIVERVIEW ST.**

There is NO PUBLIC PARKING on South Riverview. Please park in a public lot in Historic Dublin (coordinates given for library parking garage) and walk to the park.

**PARKING
COORDINATES:**

**N 40° 06.091'
W 083° 06.925'**

**GPS
COORDINATES:**

**N 40° 05.959'
W 083° 06.717'**



**GC CODE:
GC9NAYM**



PATHTAG!

Find *Equal East* and *Equal West Riverboxes* and earn a collectible pathtag. Bring your passport ink stamps to Dublin Arts Council during business hours or email a photo of your stamps/geocache log (with name and mailing address) to morgan@dublinarts.org to receive your Pathtag.

Equal West
~STAMP~



CLUES

Walk south from the library on High St., then east on Spring Hill St. toward the Scioto River.

The park is accessible at the north end of South Riverview via a wooden stairway.

Follow the path down to the river.

Look south of the gazebo, keeping your eyes open for the confluence of concrete, metal and wood.

Ghost Tree Sprout

by artist Angelica Pozo



DUBLIN SPRING PARK, HISTORIC DUBLIN, 20 S. RIVERVIEW ST.

There is NO PUBLIC PARKING on South Riverview. Please park in a public lot in Historic Dublin (coordinates given for library parking garage) and walk to the park.

PARKING COORDINATES:

N 40° 06.091'
W 083° 06.925'

GPS COORDINATES:

N 40° 05.960'
W 083° 06.712'



Ghost Tree Sprout

~STAMP~



CLUES

Walk under the structure that connects both east and west shores.

Continue in the direction the river flows.

At the fork in the road, look toward the opposite shore.

Fly Away Home

by artist Clare Murray Adams



DUBLIN SPRING PARK, HISTORIC DUBLIN, 20 S. RIVERVIEW ST.

There is NO PUBLIC PARKING on South Riverview. Please park in a public lot in Historic Dublin (coordinates given for library parking garage) and walk to the park.

**PARKING
COORDINATES:**
N 40° 06.091'
W 083° 06.925'

**GPS
COORDINATES:**
N 40° 05.990'
W 83° 06.729'

Fly Away Home
~STAMP~



CLUES

Approach the majestic bridge and follow the winding stairs down, under, around and through the limestone structures, both natural and man-made.

Turn left at the bottom of the stairs. Continue north several paces.

Vigilant Vegetation II

by artist Jean Magdich



**KIWANIS RIVERWAY PARK
6245 RIVERSIDE DR.**

Parking is limited.
Dublin parks are open dawn to dusk.

**PARKING
COORDINATES:
N 40° 05.803'
W 083° 06.528'**

**GPS
COORDINATES:
N 40° 05.708'
W 083° 06.574'**

**GC CODE:
GC8KM4X**

Vigilant Vegetation II
~STAMP~



CLUES

Enter the park and continue down and around the curvy path.

Take note as you pass over the first short bridge.

Continue across a second, long bridge and follow the path to the right at the bridge's end.

Just before the third bridge, follow the fisherman's path toward the water, where you'll find *Vigilant Vegetation* keeping watch over the river along with his new fledgling!

The Nest II

by artist Julia LaBay Darrah



**KIWANIS RIVERWAY PARK
6245 RIVERSIDE DR.**

Parking is limited.
Dublin parks are open dawn to dusk.

**PARKING
COORDINATES:**

**N 40° 05.803'
W 083° 06.528'**

**GPS
COORDINATES:**

**N 40° 05.850'
W 083° 06.600'**

**GC CODE:
GC8DTVD**



CLUES

Park in the upper parking lot.

Enter the park and continue down around the curvy path.

Head north when you reach the fork in the road.

Travel over where the water flows, then continue down the hill to the bend in the road.

Look closely and beneath the vegetation you'll find a place of protection from the outside world.

The Nest II
~STAMP~

Nero³

by artist Giancarlo Calicchia



FERRIS-WRIGHT PARK
4400 EMERALD PKWY.

Ample parking.
Dublin parks are open dawn to dusk.

**PARKING
COORDINATES:**

N 40° 06.667'
W 083° 06.376'

**GPS
COORDINATES:**

N 40° 06.703'
W 083° 06.431'

GC CODE:
GC9oE8H

Nero³
~STAMP~



CLUES

Head west from the parking lot and cross the bridge.

Take an immediate left to pass the stones and look for the gathering of five tree trunks.

If you've passed the silo, you've gone too far.

At the trees, take the small footpath toward the babbling brook.

There you'll find what you are looking for.

D'Art's No Litter Box

created by DAC staff



DUBLIN ARTS CENTER 7125 RIVERSIDE DR.

Plenty of parking is available; check with DAC for hours of operation. (You may park in driveway if gate is closed.)

**PARKING
COORDINATES:**
N 40° 06.735'
W 083° 06.661'

**GPS
COORDINATES:**
N 040° 06.746'
W 083° 06.625'

GC CODE:
GC492KD

House of Spirits
~STAMP~



CLUES

Pull into the drive of 'the "castle" along the river.

Walk to the green lawn just north of the barrier to entry.

Look to the base of the trees that stand tall and stay green year-round.

Riverbox of the Sun

by artist Ron Hirschi



DUBLIN ARTS CENTER 7125 RIVERSIDE DR.

Plenty of parking is available; check with DAC for hours of operation. (You may park in driveway if gate is closed.)

PARKING COORDINATES:

N 40° 06.735'
W 083° 06.661'

GPS COORDINATES:

N 40° 06.763'
W 083° 06.695'

Riverbox of the Sun

~STAMP~



CLUES

Park and walk to where art livens Dublin all year long.

Take a leisurely stroll in the direction of the setting sun.

Walk down the hill.

Look at the base of what was once the grandest tree in sight to find your prize.



The Riparian

by artist Nathan Mayfield

**DUBLIN ARTS CENTER
7125 RIVERSIDE DR.**

Plenty of parking is available; check with DAC for hours of operation. (You may park in driveway if gate is closed.)

**PARKING
COORDINATES:**

**N 40° 06.735'
W 083° 06.661'**

**GPS
COORDINATES:**

**N 40° 06.774'
W 083° 06.726'**

The Riparian

~STAMP~




CLUES

Park your car and walk west past the building known for the arts. Watch your step as you venture down the hill. Once you reach the river's edge, take a moment to enjoy the river and wildlife. Search for a concrete triangular form at the base of the "V-shaped" tree."

Big Turtle

by artist Margaret McAdams



SCIOTO PARK
7377 RIVERSIDE DR.

Plenty of parking is available.
Dublin parks are open dawn to dusk.

**PARKING
COORDINATES:**

N 40° 07.012'
W 083° 06.709'

**GPS
COORDINATES:**

N 40° 07.008'
W 083° 06.730'

GC CODE:
GC8KT24

Big Turtle
~STAMP~



CLUES

Park your car down below,
by the shelter house.

Make your way toward
the river, to the rocky knoll,
where vegetation grows three
seasons out of the year, and
there you will find what you
are seeking.

House of Spirits

by artist Mark Soppeland



SCIOTO PARK
7377 RIVERSIDE DR.

Plenty of parking is available.
Dublin parks are open dawn to dusk.

**PARKING
COORDINATES:**

N 40° 07.019'
W 083° 06.665'

**GPS
COORDINATES:**

N 40° 07.068'
W 083° 06.635'

GC CODE:
GC9R8AC



CLUES

House of Spirits

~STAMP~

Part One: Park in the middle lot next to Leatherlips. Follow the paved path toward the conifer of steel. Continue north leaving the path for the grass, stopping at the northwest corner of the black cage. Turn right up a slight hill onto the path in the trees. Take approximately 20 steps in, and cut right, to find what you are looking for.

Part Two: Back track down toward the black cage, turning right at its corner. Once you near the end, you can go left, or right. Go Right! Go uphill approximately 50 paces until you find what you are looking for.

Fissures and Fractures II

by artist Andrea Myers

DONEGAL CLIFFS PARK
4460 DONEGAL CLIFFS DR.

Park open dawn to dusk.
Limited parking.

**PARKING
COORDINATES:**

**N 40° 07.544'
W 083° 06.898'**

**GPS
COORDINATES:**

**N 40° 07.498'
W 083° 06.810'**

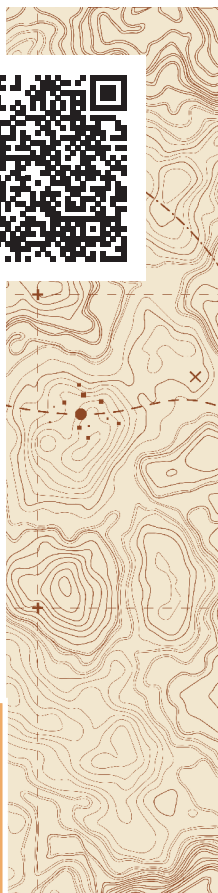
Fissures and Fractures II
~STAMP~



CLUES

Stroll past the playground and tennis courts, then turn left onto the path toward the river.

Continue past the round fire pit and look near the rock formations on your left.



Caementum Charta (CeeCee) II

by artist Thomas Ansel



**DONEGAL CLIFFS PARK
4460 DONEGAL CLIFFS DR.**

Park open dawn to dusk.
Limited parking.

**PARKING
COORDINATES:**

**N 40° 07.544'
W 083° 06.898'**

**GPS
COORDINATES:**

**N 40° 07.554'
W 083° 06.846'**

**GC CODE:
GC8KM5B**

*Caementum
Charta (CeeCee) II*

~STAMP~



CLUES

Park in the lot next to where the children play.

Pass the park and turn left through the gate down the road to the river.

Continue to the loop in the road.

Continue northward onto the unpaved path and walk forward several paces.

Look to the west for a small natural path, then head toward the Donegal Cliffs to find the skyward face.

House of the Rising Water

by artist Helma Groot



**AMBERLEIGH NEIGHBORHOOD PARK
ENTER PATH NEAR HOME AT
4805 CARRIGAN RIDGE CT.**

Follow the street to the end of the culdesac
to enter the path. Please courteous and
respectful of neighborhood residents.

**PARKING
COORDINATES:
N 40° 07.977'
W 083° 07.066'**

**GPS
COORDINATES:
N 40° 07.993'
W 083° 06.983'**

**GC CODE:
GC2DQAP**

House of the Rising Water
~STAMP~



CLUES

Follow the path along the
manicured park area.

Continue across the bridges...
down, down the stairs toward
the river.

At the very base of the stairs,
stop and look underneath the
path you just traveled.

The Forest Witch and the Witless Fellow, Finnian

by artist Sharon Dorsey



**AMBERLEIGH COMMUNITY PARK
4715 VISTA RIDGE DR.**

Park open dawn to dusk.
Plenty of parking available.

**PARKING
COORDINATES:**

**N 40° 08.358'
W 083° 07.230'**

**GPS
COORDINATES:**

**N 40° 8.472'
W 083° 7.270'**

**GC CODE:
GC6QAJH**

*The Forest Witch and
the Witless Fellow, Finnian*

~STAMP~



CLUES

Park in the lot east of the shelter house. Walk north past the loop in the road and onto the concrete path. Continue across the footbridge, then head into the wooded trail. There will be a fork in the road. Choose the route that takes you closer to the Scioto River. A tiny stream will cut through your path. Carefully hop over to the other side! Continue forward to where the path begins to bend left. A small pathway on your left will lead you to a rather unfortunate fellow.

Sentinel

by artist Anthony Bible



INDIAN RUN MEADOWS PARK 6675 FALLEN TIMBERS DR.

Park open dawn to dusk. Park on the street in the neighborhood, being respectful and courteous of residents.

PARKING COORDINATES:

N 40° 06.567'
W 083° 09.113'

GPS COORDINATES:

N 40° 06.545'
W 083° 09.073'

GC CODE:
GC6TB7M

Sentinel

~STAMP~



CLUES

Look for a path that will lead you between houses and into the meadows.

Move forward on the path until you can continue right or left.

Do neither.

Instead, look to your right at the trees that keep their leaves year-round.

Could something be hiding beneath them?

Among the Wildflowers

by artist Katlin Shae



TED KALTENBACH PARK 5985 CARA RD.

Parking is plentiful at the Washington Township Community Center. Washington Township parks are open 9 a.m. – sunset.

PARKING COORDINATES:

**N 40° 04.640'
W 083° 09.312'**

GPS COORDINATES:

**N 40° 04.665'
W 083° 09.001'**

**GC CODE:
GC5MJAY**

Among the Wildflowers

~STAMP~



CLUES

Enter the path around the court where you can make two (or three) points.

Stay on the path with the trees to your left, past the nets on your right.

Continue toward the reddish roof and stop to enjoy the ladder... “One Step at a Time.”

Continue toward the pine trees and stop at the white fir, then look toward where the sun rises.



Treat Yourself to a Central Ohio Tradition!

**Buy One Scoop,
Get One Free**

See back for location and details.



**FREE
JAR OF PICKLES**

with purchase of beer or shareable





Located in Historic Dublin
55 West Bridge Street
(614) 328-5827
johnsonsrealicecream.com

*Offer valid for one free scoop with the purchase of one scoop in
a cup or on a cake or sugar cone.
Expires 12/31/23*



56 N HIGH ST, DUBLIN
614-839-8800
NORTHHIGHBREWING.COM

"Beer so good, they named a street after us..."





Buy 1 Waffle Cone
Get 1 Waffle Cone
FREE!

Kilwins®

CHOCOLATES ♦ FUDGE ♦ ICE CREAM



14.87% OFF

**1487 BREWERY
KITCHEN & BIERGARTEN**

BORN IN BAVARIA - RAISED IN OHIO




Coupon valid at

Kilwins®

Kilwins Dublin
4549 Bridge Park Ave
LIKE us on Facebook.com/
KilwinsDublin

Must present coupon at time of purchase.
Not valid with any other coupons or offers.

Expires 12/31/2023



7620 INDUSTRIAL PARKWAY, PLAIN CITY, OH 43064
IT'S CLOSER THAN YOU THINK!
WWW.1487BREWERY.COM
614-536-1487

CODE "VISITDUBLIN"

DOES NOT INCLUDE TAX OR GRATUITY. NOT VALID ON GIFT CARDS. DINE IN ONLY, NOT VALID FOR CARRYOUT, DELIVERY, OR DELIVERY SERVICES. NOT VALID WITH OTHER COUPONS OR PROMOTIONS. ONE COUPON PER TABLE. EXPIRES 12/31/23.





Sunny Street Café

Breakfast • Lunch • Catering

\$5 OFF \$35 Open 7 Days
6:30 am - 2:30 pm

7042 Hospital Dr. Dublin, OH 43017 • 614.389.3640

Limit (1) Per Table.

Excludes Tax and Gratuity. Not Valid with any other Offers.

Valid Only at Hospital Drive Location. Code: DCVB

www.SunnyStreetCafe.com



PUB & KITCHEN

A Modern
European Eatery



FREE APPETIZER

with Entree Purchase

Bridge Park - 6652 Riverside Dr


www.FadoPubandKitchen.com | 614-408-1500





PUB & KITCHEN

A Modern
European
Eatery



**Dine in only.
Can not be combined
with any other offer.**

Bridge Park
6652 Riverside Dr
www.FadoPubandKitchen.com
614-408-1500





Visit us today for a great experience with great art

**Present this coupon for
Up To 2 FREE General
Admission Tickets!**

*Offer valid through January 31, 2024
Not valid with other offers*

CMOA Columbus
Museum of Art



**\$5 OFF
\$50**

Dine-In or Carryout

7509 Sawmill Rd
101BeerKitchen.com



Present this coupon to the front desk or reserve your tickets online at columbusmuseum.org and use code **Dublin** at checkout to receive your discount.*

**Not redeemable for cash value; not applicable for purchases in Museum store or cafe; cannot be applied to parking or additional tickets. Special exhibitions, programs, and events may require an additional purchase. Offer expires January 31, 2024.*

Columbus Museum of Art
480 East Broad Street
Columbus, Ohio 43215

614.221.6801

www.columbusmuseum.org

Hours

Tues–Weds: 10:00 AM–5:00 PM

Thurs: 10:00 AM–9:00 PM

Fri–Sun: 10:00 AM–5:00 PM

Monday: Closed



Discount excludes alcohol. Limit 1 coupon per table.
Offer available for dine-in or carryout.
Expires 12/31/2023



Order Online
Promo Code: VisitDublin



PLAY • STAY • SAVE



Dublin hotel packages
for geocachers and arts fans



dublin  council

More free arts programming
DublinArts.org

MORE TRAIL ADVENTURES, RIGHT HERE IN DUBLIN



Hunt for tiny fairy doors in the unique shops in Downtown Dublin on the Irish Fairy Door Trail. Find them all and redeem a free Fairy Door Trail t-shirt.

Start the Hunt:



Sip your way through Dublin's dining scene on the Celtic Cocktail Trail.

Sample craft cocktails with an Irish twist and win prizes along the way.

Get Your Passport:



VisitDublinOhio.com

COMPLETE YOUR CHALLENGE!



Did you complete a Riverbox Challenge?

To receive a geocoin or pathtag, fill out the information below and bring your completed passport, printed insert and/or Adventure Lab app to Dublin Arts Council, 7125 Riverside Dr., Dublin, Ohio 43016 during business hours.

If after hours or on weekends, mail your passport, insert or screen grab from the completed Adventure Lab to Dublin Arts Council and we will mail your geocoin and/or pathtag(s) to you.

Name: _____

Email Address (optional*): _____

Street Address: _____

City: _____ State: _____ Zip Code: _____

☐ Please check here if you would like your passport returned to you.

*If you provide your email address, we'll keep you up to date on all things *Riverboxes* and other fun events happenings year-round with Dublin Arts Council!

OUR MISSION

Dublin Arts Council engages the community, cultivates creativity and fosters life-long learning through the arts.

STAY CONNECTED

Dublin Arts Council provides free community programming all year round. Details at DublinArts.org



@DublinArtsCouncil



@DublinArts



DUBLIN ARTS COUNCIL VALUES YOUR FEEDBACK!

Please scan the QR code with your phone, and tell us about your experience.

What are Pathtags?

Pathtags are user-created art turned into high quality metal tags. Mainly used as trading and swag items for Geocaching, Pathtags have found their way into a whole host of places like scouting, military, schools, clubs, and more. See your own design come to life!

Log your tag at [Pathtags.com](https://www.pathtags.com)



EQUAL EAST / EQUAL WEST PATHTAG

This Pathtag is split by the teardrop spire of the bridge with the badge of the Dublin clover inlaid at the base. The West side features agriculturally-based icons like smithing and farming over half recessed rows of fields. The East side includes mechanical and electrical inspired icons over the grid system of new order. The entire outer ring includes a half-recessed steel cable pattern (representing the ties linking the bridge to both sides) holding it all together. This shiny gold tag with trans green overlay represents agriculture and the original green digital code at the birth of computer tech. The gold has multiple means as a symbol of success, malleability and enduring value.

Trade and Collect

Connect with friends from around the world to collect and trade Pathtags.

Features like our trade manager, online collection, PathCash, and more make trading by mail and in person easy and fun! Make a tag and experience the true excitement of a mailbox full of Pathtags from around the world!

Learn more at Pathtags.com



DUBLIN LIMERICK ADVENTURE PATHTAG

The Dublin Limerick Adventure Pathtag features a quad knot as a half-recessed underlay below an amber translucent enamel (over silver—a common celtic symbol of purity) to compliment the emerald green trans of the Pathtag. Each of the quadrants are said to represent the four elements ... Earth, Air (the pathtag hole of course), Water and Fire are represented as compass points. The Triskel is most commonly known as a symbol for travel and perpetual movement, central to tag design, with a repeating border of clover in a wheel around the outer rim.

EXPERIENCE THE DUBLIN LIMERICK ADVENTURE

Use Geocaching.com's Adventure Lab app to discover little- known sites in Downtown Dublin Ohio, USA. Solve the five-line limerick, learn about Dublin's history and connection to Dublin's award-winning Art in Public Places collection. Learn more and download a paper version at dublinarts.org/limerick. Complete the challenge to earn the Dublin Limerick Adventure Pathtag.





DAC's *Riverboxes*, original public artworks, are placed discreetly in Dublin parks with access or relation to the Scioto River. The *Riverboxes* project is modeled after the popular pastimes of letterboxing and geocaching.

Ongoing support for Dublin Arts Council is received from the City of Dublin's hotel/motel bed tax endowment, Ohio Arts Council, Cardinal Health, and Puffin Foundation West, Ltd. The City of Dublin Parks and Recreation Department and the Dublin Historical Society have collaborated with Dublin Arts Council in the project's development.



Dublin Arts Council

7125 Riverside Dr., Dublin, Ohio 43016 • 614.889.7444

Riverboxes Coordinator Mandi Strapp
msmandi@dublinarts.org

To learn more about the hobbies of letterboxing and geocaching, and to find clues to the locations of other letterboxes and geocaches, please visit:
<http://www.letterboxing.org>
<http://www.atlasquest.com>
<http://www.geocaching.com>

